



## Part IV – Details on the Livestock/Poultry (Other Than Cattle) Activity

4-1 Do you or any member of your household keep/manage livestock/poultry other than cattle as of today?		1 – Yes 2 – No → Q4-3		Circle & enter code =====>		
4-2 Please provide the details about the <b>total</b> number of these livestock/poultry kept as of today.						
Type of Livestock/Poultry (other than cattle)	Circle Code	Total number kept by this household	Of the total kept, Number shared with other households	Total households sharing the livestock/poultry		
(1a)	(1b)	(2)	(3)	(4)		
Total Pigs	20					
Breeding boars	21					
Breeding sows	22					
Other types of pigs, specify	23					
Sheep	30					
Goat	40					
Other livestock (not cattle), specify	50					
Chicken	60					
Other poultry, specify	70					
4-3 Did you or any member of your household dispose any livestock/poultry other than cattle in the last twelve months?		1 – Yes 2 – No → Part V		Circle & enter code =====>		
4-4 Please provide the number of these livestock/poultry disposed in the last twelve months.						
Type of Livestock/Poultry (other than cattle)	Circle Code	Consumed	Sold Alive	Used as Gift/ in Feast	Lost/Found Dead/Killed	Other Means of Disposal
(1a)	(1b)	(2)	(3)	(4)	(5)	(6)
Total Pigs	20					
Breeding boars	21					
Breeding sows	22					
Other kinds of pigs	23					
Sheep	30					
Goat	40					
Other livestock (not cattle)	50					
Chicken	60					
Other poultry	70					

## Part V – Details on the Fishing Activity

5-1 Did you or any member of your household engage in catching/gathering fish/octopus/shellfish/other species in the last 12 months?	1 – Yes 2 – No → Part VI	Circle & enter code =====>	
5-2 What was your or your household member's main purpose of catching/gathering fish/octopus/shellfish/other species in the last twelve months?	1 – mainly for consumption 2 – consumption with occasional selling 3 – mainly for sale	Circle & enter code =====>	

**Part V – Details on the Fishing Activity (continuation)**

5-3 Do you or any member of your household own/share (with other households) any fishing boat as of today?		1 – Yes 2 – No → Q5-5		Circle & enter code =====>			
5-4 Please provide the details about the fishing boat owned/shared as of today							
Type of Fishing Boat (1a)	Circle Code (1b)	Number owned as of today (2)	Number Shared w/ other households				
			Total fishing boats (3)	Total households sharing (4)			
canoe	1						
boat without engine	2						
boat with engine	3						
5-5 Do you or any member of your household own/share (with other households) any fishing gear as of today?		1 – Yes 2 – No → Q5-7		Circle & enter code =====>			
5-6 Please provide the details about the fishing gears owned/shared as of today							
Type of Fishing Gear (1a)	Circle Code (1b)	Number owned as of today (2)	Number Shared w/ Other Households				
			Total fishing gears (3)	Total households sharing (4)			
Handline	1						
Handreel	2						
Traditional spear	3						
Spear gun	4						
Small traps	5						
Large traps/fences	6						
Gill net	7						
Cast Net	8						
Other, specify	9						
5-7 What is the average number of fishing trips do you or any member of your household make per week using canoe/boat and/or on foot?				Enter the average no. of fishing trips → 1. using canoe/boat 2. on foot (without any boat)		Ave.No.  	
5-8 Details about the average quantity of fish/shellfish/octopus/other species caught/gathered per week.							
Species Caught/ Gathered (enter code) (1)	Quantity Caught/Gathered per Week			Unit of Measure (3)	Percentage Disposed of Total Catch Per Week		
	Lowest (2a)	Highest (2b)	Average (2c)		Consumed (4a)	Sold (4b)	Given as Gifts (4c)
Codes for Species: 1 – reef fish    3 – freshwater fish    5 – octopus    7 – shells 2 – deepwater fish    4 – rock lobster    6 – prawn    8 – other, specify				Codes for Unit of Measure 1 – piece/one whole    3 – string 2 – kilo    4 – other, specify			
5-9 Did you or any member of your household sell any of the caught/gathered fish/other species in last 12 mos.?		1 – Yes 2 – No		Circle & enter code =====>			
5-10 When did you last sell fish/octopus/shells/other species?		Enter month and year =====>					
5-11 What was the total value of the last sale of fish/octopus/shells/other species?		Enter the value in vatu of the last sale ==>					
5-12 Did you or any member of your household collect any of the following in the last twelve months?		1 – trochus 2 – green snail 3 – sea cucumber		Circle & enter code; multiple entries == =>			

## Part VI – Details on the Household Forestry-Related Activity

6-1 Did you or any member of your household engage in any forestry-related activities such as gathering firewood, etc. in the last 12 months?		1 – Yes 2 – No → <i>other forms</i>	<i>Circle &amp; enter code</i> =====>
6-2 Please provide the details about the forestry activity of your household in the last 12 months.			
Type of Forestry Activity	Circle Code	Purpose(s) of Engaging in Any Forestry-related Activities ( <i>enter code; multiple entries</i> )	
(1)	(2)	(3)	
Gathering firewood/fuelwood	1		
Gathering timber/wood products	2		
Planting trees for timber	3		
Gathering sandalwood	4		
Logging	5		
Gathering tree seedlings/seeds	6		
Collecting any medicinal plants	7		
Other, specify	8		
Codes for Products Derived:		Codes for Purposes:	
1 – firewood                      6 – medicinal plants		1 – for own firewood                      5 – for handicrafts	
2 – wood/bamboo/palm/rattan    7 – other, specify		2 – for building/repairing own house/making furniture                      6 – for sawmill	
3 – sandalwood		3 – for sale                      7 – for planting	
4 – logs		4 – for artifacts                      8 – other, specify	
5 – tree seedlings/seeds			
6-3 If the household gathered firewood/fuelwood (see Q6-2), how many minutes did it take to walk from your house to the place where you or any member of your household gathered the firewood?		Enter the number of minutes =====>	
6-4 If the household planted trees for timber (see Q6-2), how many trees for timber did you or any member of your household plant in the last three months?		Enter the number of trees =====>	
6-5 If the household gathered tree seedlings/seeds (see Q6-2), what was the total average quantity of seeds did you gather in the last month?		Number of tree seedlings =====> Number of seeds =====>	
6-6 Did you or any member of your household participate in establishing any conservation area in the forest in the last twelve months?		1 – Yes 2 – No	<i>Circle &amp; enter code</i> →
6-7 Did you or any member of your household engage in agro-forestry activities in your farm in the last twelve months?		1 – Yes 2 – No	<i>Circle &amp; enter code</i> →
6-8 Did you or any member of your household sell any of the forest products gathered in the last twelve months?		1 – Yes 2 – No	<i>Circle &amp; enter code</i> →
6-9 When did you last sell the forest products gathered?		Enter month and year =====>	
6-10 What was the total value of the last sale of forest products gathered?		Enter the value in vatu of the last sale =====>	

Go to the next form



Ministry of Finance  
National Statistics Office

Ministry of Agriculture, Quarantine,  
Forestry and Fisheries



**VANUATU AGRICULTURE CENSUS PHASE II**  
August 1, 2006 to July 31, 2007

**Part I – Geographic Identification**

Province:	Island:	Area Council:	EA:	HSN:
Village Name: _____				
Name of Respondent: _____				
Date Completed:			Date Checked:	
Name of Manual Editor:			Date Edited:	

**Part II – Characteristics of the Parcels Used as Crop Garden**

2-1 How many crop gardens (with crops or fallow/idle) did you or your household use during the last 12 months?						Enter the number of crop gardens →
2-2 Please provide the details about the crop gardens cultivated in the last 12 mos. including fallow/idle gardens.						
Garden No.	Location of the Garden (Island & Area Council)	Code	Tenure of the garden (enter code)	Slope of the garden (enter code)	Irrigation used in the garden (enter code)	Is the garden 1 - with crops 2 – fallow/idle (enter code)
(1)	(2a)	(2b)	(3)	(4)	(5)	(6)
Codes for the Tenure		Codes for Slope		Codes for Irrigation:		
1 – Owned		1 – flat		3 – rain-fed		
2 – Rented		2 – slightly hilly		4 – other specify		
3 – Custom Used		3 – steep		5 – none		
4 – Used for free						
2-3 Please provide the additional details about the crop gardens cultivated in the last 12 mos. including fallow/idle gardens.						
Garden No.	Means of going to the garden (enter code)	No. of minutes in going to the garden from the house (enter in min.)	Means of cleaning the garden (enter code)	No. of households sharing the garden	No. of Years of the land as crop garden left fallow/idle	
(1)	(2a)	(2b)	(3)	(4)	(5a)	(5b)
Codes for Means of Going			Code for the Means of Cleaning			
1 – by foot/walking			1 – weeding and digging			
2 – by vehicle			2 – slash and burn			
3 – by driven horse/cattle			3 – other, specify			
4 – by other means, specify						









**Part IV– Details on the Permanent Crops Planted on the Household’s Land(s)**

**4-1 Copy the total number of permanent fruit and nut trees (still present) belonging to the household from the Form 1.2A (Gardener’s Form)**

* Permanent Crops (1a)	Code (1b)	Number (2)	Permanent Crop (1a)	Code (1b)	Number (2)
Avocado	60		Navele	71	
Breadfruit	61		Other, specify	72	
Chestnuts	62				
Citrus - Lime	63				
Citrus – Mandarin	64				
Citrus - Orange	65				
Citrus - Pomplermousse	66				
Mango	67				
Nangae	68				
Natapoa	69				
Nause	70				

**Note:** trees of the ff. kind should not be reported here: coconut, cocoa, coffee, kava, vanilla & pepper. These will be reported in separate forms.

**Part V – Agricultural Practices**

5-1 Did you or your household practice shift cultivation (using a land for crop garden for some years then abandoning it to make it fertile and shifting to another land for crop garden)?	1 – Yes 2 – No	Circle & enter code →	
5-2 Did you or your household practice intercropping of temporary crops (growing of two or more crops one after another in a regular pattern in the same garden plot in the same planting time/season) in the last twelve months?	1 – Yes 2 – No	Circle & enter code →	
5-3 Did you or your household apply any of the following in any of the gardens in the last twelve months?	Enter: 1 – Yes or 2 – No ↓		
	1 Plastic shade cover		
	2 Fertilizers		
	3 Pesticides		
5-4 Did you or your household sell any of the temporary crops grown in the garden(s) in the last 12 months?	1 – Yes 2 – No → other form or other household	Circle & enter code →	
5-5 When did you last sell temporary crops from the garden(s)?	Enter month and year →		
5-6 What was the total value of the last sale of temporary crops from the garden(s)?	Enter the value in vatn of the last sale →		
5-7 What percentage of the total harvested temporary crops from the garden did you or your household sell?	2 – ¼ or 25% 3 – ½ or 50% 4 – ¾ or 75% 5 – 100% or all	Circle & enter code →	

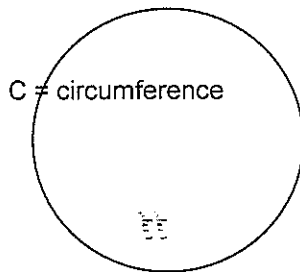
## Part VI – Area of the Crop Gardens

6-1. Copy from Form 1.2A (Gardener's Form) the number of steps or paces reported for each garden. Enter these measurements in the appropriate rows and columns below:

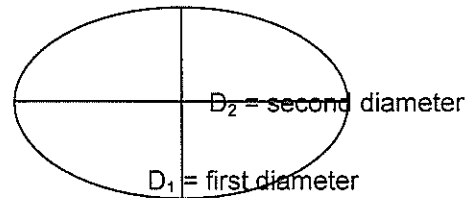
Shape of the Garden	Number of Steps or Paces					
	Garden 1	Garden 2	Garden 3	Garden 4	Garden 5	Garden 6
Circle – circumference	C =	C =	C =	C =	C =	C =
Oval – diameters	D <sub>1</sub> = D <sub>2</sub> =	D <sub>1</sub> = D <sub>2</sub> =	D <sub>1</sub> = D <sub>2</sub> =	D <sub>1</sub> = D <sub>2</sub> =	D <sub>1</sub> = D <sub>2</sub> =	D <sub>1</sub> = D <sub>2</sub> =
Square – length of one side	L =	L =	L =	L =	L =	L =
Rectangle – length and width	L = W =	L = W =	L = W =	L = W =	L = W =	L = W =
Triangle – height & base side	H = B =	H = B =	H = B =	H = B =	H = B =	H = B =

Pace Factor of respondent (*copy from the Gardener's Form*) \_\_\_\_\_ centimeter

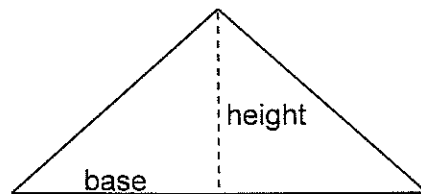
For use in the machine processing:



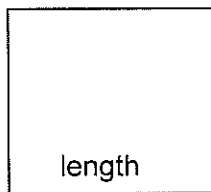
Circle:  $A = \pi r^2$   
 $C = 2\pi r$



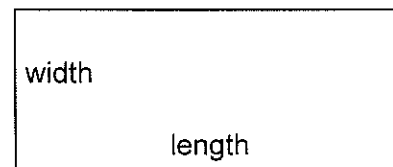
Oval:  $A = \pi r_1 r_2$   
where:  $r_1 = 1/2 D_1$  &  
 $r_2 = 1/2 D_2$



Triangle:  $A = \frac{1}{2} \text{base} \times \text{height}$



Square:  $A = \text{length} \times \text{length}$



Rectangle:  $A = \text{length} \times \text{width}$

VanACForm 1.2A – Gardener’s Form (to be filled up by the main person handling the crop garden(s))

Province	Island:	AC:	EA:	HSN:	
Name of Respondent:				Sex:	Age:

1. Enter the year when you prepared this land as your current garden.	Enter the month and year when the garden was last cleaned					
	Garden 1	Garden 2	Garden 3	Garden 4	Garden 5	Garden 6

2a. Mark “x” in col. 2 for the crops that are currently growing in your garden(s) as of today upon your visit.	2b. Enter the number of crops currently growing in your garden(s) as of the time of your visit to the garden(s)					
	Garden 1	Garden 2	Garden 3	Garden 4	Garden 5	Garden 6
(1)	(2)	(3)				
Banana						
Banana – Plantain						
Bean						
Cabbage – Island						
Cabbage – Chinese						
Cabbage – Round						
Capsicum						
Carrot						
Cassava/Manioc						
Chilli						
Corn						
Cucumber						
Eggplant						
Garlic						
Ginger						
Kava						
Kumala						
Leaf Spices						
Lettuce						
Naviso						
Onion						
Pawpaw						
Peanut						
Pineapple						
Pumpkin						
Radish						
Spring Onion						
Strawberry						
Sugarcane						
Taro – Fiji						
Taro – Island						
Taro – Navia						
Tobacco						
Tomato						
Yam						
Yam – Wild						
Watermelon						
Other, specify						

VanACForm 1.2A – Gardener’s Form (to be filled up by the main person handling the crop garden(s))

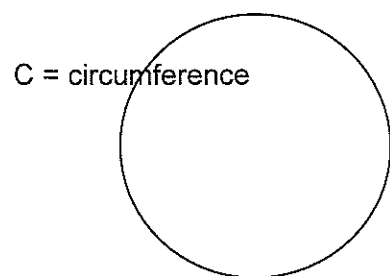
**3. Circle the code and enter the total number of permanent fruit and nut trees that are currently growing on the household’s land(s).**

Permanent Crops	Code	Number of Trees	Permanent Crops	Code	Number of Trees
(1a)	(1b)	(2)	(1)	(1b)	(2)
Avocado	60		Navele	71	
Breadfruit	61		Other, specify	72	
Chestnuts	62				
Citrus - Lime	63				
Citrus – Mandarin	64				
Citrus - Orange	65				
Citrus - Pomplémousse	66				
Mango	67				
Nangae	68				
Natapoa	69				
Nause	70				

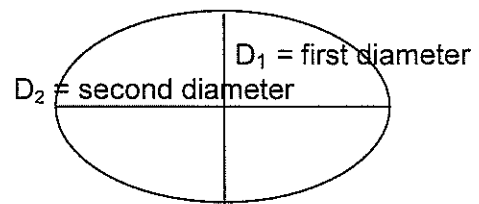
**4. Determine the shape of your reported garden(s) (choose from the drawing below) and measure this/these using pace method. Enter the number of steps or paces counted for each garden in the table below:**

Shape of the Garden <i>(see the drawing below)</i>	Number of Steps or Paces					
	Garden 1	Garden 2	Garden 3	Garden 4	Garden 5	Garden 6
Circle – circumference	C =	C =	C =	C =	C =	C =
Oval – diameters	D <sub>1</sub> = D <sub>2</sub> =	D <sub>1</sub> = D <sub>2</sub> =	D <sub>1</sub> = D <sub>2</sub> =	D <sub>1</sub> = D <sub>2</sub> =	D <sub>1</sub> = D <sub>2</sub> =	D <sub>1</sub> = D <sub>2</sub> =
Square – length of one side	L =	L =	L =	L =	L =	L =
Rectangle – length and width	L = W =	L = W =	L = W =	L = W =	L = W =	L = W =
Triangle – height & one side below	H = B =	H = B =	H = B =	H = B =	H = B =	H = B =

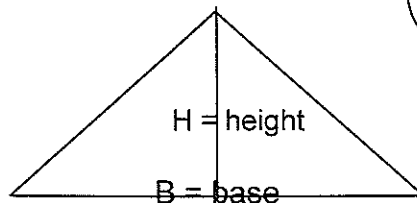
What is the pace factor of the respondent? \_\_\_\_\_ meters



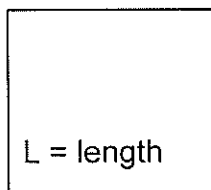
Circle



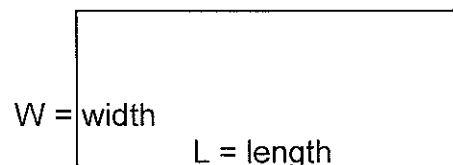
Oval



Triangle



Square



Rectangle

Note: Use additional form if the farmer or holder has more than six (6) gardens.



**VANUATU AGRICULTURE CENSUS PHASE II**  
August 1, 2006 to July 31, 2007

**Part I – Geographic Identification**

Province:	Island:	Area Council:	EA:	HSN:
Village Name: _____				
Name of Respondent: _____				
Date Completed: _____			Date Checked: _____	
Name of Manual Editor: _____			Date Edited: _____	

**Part II – Kava Plants Sub-Holding Information**

2-1 Please provide the details about the kava plants planted in the sub-holding as of today.						
Parcel Number	No. of Plants Currently in the Parcel		Age of Plants	Method of Planting <i>(enter code)</i>	If codes "1 or 2" in col. 1, Spaces between Trees (in meters)	
	Total Plants	Ready to be Harvested			Rows	Columns
(1)	(2a)	(2b)	(3)	(4)	(5a)	(5b)
Codes for Method of Planting: 1 – triangle 2 – square/rectangle 3 – scattered						
2-2 Are you or your household growing any of the recommended varieties of kava plants?			1 – Yes 2 – No → Q2-4		Circle & enter code ⇒	
2-3 How many of each variety of kava plants are you growing?			1 – borogu/borogoru/gorgor 2 – pia 3 – melomelo 4 – ahouia 5 – palarasul 6 – kelai/miaome 7 – silese 8 – ge wiswisket		Enter the number here ⇒	
2-4 Did you harvest kava plants in the last twelve (12) months?			1 – Yes 2 – No → Q2-6		Circle & enter code ⇒	
2-5 What was the age of the kava plants that you last harvested?			Enter the age of the last harvested kava =====⇒			

**Part II – Kava Plants Sub-Holding Information (continued)**

2-6 Did you sell any kava plants in the last twelve months?	1 – Yes 2 – No → Q2-12 <i>Circle &amp; enter code</i> ==>	
2-7 When did you last sell kava plants?	<i>Enter month and year</i> =====>	
2-8 Where did you sell these kava plants?	1 – on the island 2 – in another island 3 – both <i>Circle &amp; enter code</i> ==>	
2-9 How many kava plants did you sell in the last sale?	<i>Enter the number</i> =====>	
2-10 What was the average price per kava plant in the last sale?	<i>Enter the average price/plant</i> =====>	
2-11 What was the total value (in vatu) of the last sale of kava plants?	<i>Enter the value in vatu of the last sale</i> =====>	
2-12 Are you a member of a kava plant cooperative?	1 – Yes 2 – No → another form <i>Circle &amp; enter code</i> ==>	

100



**VANUATU AGRICULTURE CENSUS PHASE II**  
August 1, 2006 to July 31, 2007

**Part I – Geographic Identification**

Province:	Island:	Area Council:	EA:	HSN:
Village Name: _____				
Name of Respondent: _____				
Date Completed:			Date Checked:	
Name of Manual Editor:			Date Edited:	

**Part II – Details on the Coconut Area/Plantation**

2-1 How many households are sharing the coconut area/ plantation?	Enter the number of household →
2-2 How many parcels of land does the coconut area/plantation occupy?	Enter the number of parcels →

2-3 Please provide the location, area and tenure of the coconut area/plantation.

Parcel Number	Location of the Parcel		Area <i>(enter in hectares of fraction of a hectare up to 4 decimal places)</i>	Tenure <i>(enter code)</i>	Condition of the Parcel as of today
	Island and Area Council	Code			
(1)	(2a)	(2b)	(3)	(4)	(5)

Codes for the Tenure:  
1 – Owned                      3 – Custom Used  
2 – Rented                      4 – Used for free

Codes for the Condition:  
1 – The cattle are used to keep it clean.  
2 – There is no cattle but it is well maintained.  
3 – There is no cattle and it is not well maintained.

2-4 Please provide the following details about the coconut trees.

Parcel Number	Type of Trees <i>(enter code)</i>	No. of Plants Currently in the Parcel		Age <i>(in years)</i>	Method of Planting <i>(enter code)</i>	If codes "1 or 2" in col. 1, Spaces between Trees <i>(in meters)</i>	
		Total	Bearing Coconuts			Rows	Columns
(1)	(2)	(3a)	(3b)	(4)	(5)	(6a)	(6b)

Codes for the Type of Trees:  
1 – hybrid    2 – local    3 – both

Codes for Method of Planting:  
1 – triangle    2 – square/rectangle    3 – scattered

2-5 Are there any coconut trees growing outside the coconut area/plantation?	1 – Yes 2 – No → Q2-7	Circle & enter code →
--	--------------------------	-----------------------

2-6 Please provide the number and age of coconut trees growing outside the coconut area/plantation.

Number	Age of Trees	Number	Age of Trees	Number	Age of Trees
(1)	(2)	(1)	(2)	(1)	(2)

**Part II – Details on the Coconut Area/Plantation (continued)**

2-7 How frequent do you or your household harvest coconuts for drinking or for cooking?	1 – regularly 2 – occasionally 3 – never	Circle & enter code =====→	
2-8 How many coconuts did your household consume (for drinking and/or cooking) per week	Enter the estimated number of coconuts =====→		
2-9 How many coconuts did your household use for animal feeds per week	Enter the estimated number of coconuts =====→		
2-10 How many bags of copra did you produce in the last twelve months?	Enter the estimated number of bags =====→		
2-11 Did you or your household sell any copra in the last 12 months?	1 – Yes 2 – No → Q2-16	Circle & enter code =====→	
2-12 When did you last sell copra?	Enter month and year =====→		
2-13 How many bags of copra did you sell in the last sale?	Enter the number of bags =====→		
2-14 What was the average price per bag of copra in the last sale?	Enter the average price/bag =====→		
2-15 What was the total value (in vatu) of the last sale of bags of copra?	Enter the value in vatu of the last sale =====→		
2-16 Are there any other crops (except cocoa, coffee, vanilla and pepper) growing currently in the coconut area/plantation?	1 – Yes 2 – No → other forms	Circle & enter code =====→	
2-17 Enter the name and the total number of crops growing in the coconut area/plantation			
Name of Crops Growing in the Coconut Area/Plantation	Crop Code	Number of Plants/Trees/Shrubs	
		Currently Growing (as of day of visit)	Not Currently Growing but Grown/Planted in the last 12 months
(1a)	(1b)	(2)	(3)

*Go to other form(s) or next sample household.*



VanACForm 2 – Cocoa Trees Sub-Holding



Ministry of Finance  
National Statistics Office

Ministry of Agriculture, Quarantine,  
Forestry and Fisheries



**VANUATU AGRICULTURE CENSUS PHASE II**  
August 1, 2006 to July 31, 2007

**Part I – Geographic Identification**

Province:	Island:	Area Council:	EA:	HSN:
Village Name: _____				
Name of Respondent: _____				
Date Completed:			Date Checked:	
Name of Manual Editor:			Date Edited:	

**Part II – Cocoa Trees Sub-Holding Information**

2-1 How many parcels of land did you have in the cocoa trees sub-holding in the last 12 months?				Enter the number of parcels $\rightarrow$	
2-2 Please provide the location, area and tenure of the cocoa trees sub-holding.					
Parcel Number	Location of the Parcel			Area <i>(enter in hectares of fraction of a hectare up to 2 decimal places)</i>	Tenure <i>(enter code)</i>
	Island and Area Council		Code		
(1)	(2a)		(2b)	(3)	(4)
Codes for the Tenure: 1 – Owned 2 – Rented 3 – Custom Used 4 – Used for free					
2-3 Please provide the details about the cocoa trees growing in the sub-holding as of today.					
Parcel Number	Number of Trees Currently in the Parcel	Age of Trees	Method of Planting <i>(enter code)</i>	If codes "1 or 2" in col. 1, Spaces between Trees (in meters)	
				Rows	Columns
(1)	(2)	(3)	(4)	(5a)	(5b)
Codes for Method of Planting: 1 – triangle 2 – square/rectangle 3 – scattered					
2-4 Are there any cocoa trees growing outside the sub-holding?			1 – Yes 2 – No $\rightarrow$ Q2-6		Circle & enter code $\rightarrow$
2-5 Please provide the number and age of cocoa trees growing outside the sub-holding.					
Number	Age of Trees	Number	Age of Trees	Number	Age of Trees
(1)	(2)	(1)	(2)	(1)	(2)

**Part II – Cocoa Trees Sub-Holding Information (continued)**

2-6 What are the types of shade available in the cocoa trees sub-holding as of today?	1 – coconut trees 2 – glyricidia 3 – other planted/natural trees, specify 4 – none	Circle & enter code; multiple entries ==>		
2-7 Are the following existing in the cocoa trees sub-holding as of today?	Enter: 1 – Yes or 2 – No =====> 1. Any cattle kept in the sub-holding? 2. Any weeds growing? 3. Any other crops growing? 4. Use fertilizer or pesticides?			
2-8 Did you prune the cocoa trees in the last twelve (12) months?	1 – Yes 2 – No → Q2-10	Circle & enter code ==>		
2-9 How many times did you prune the cocoa trees in the last twelve (12) months?	1 – once a year 2 – twice a year	Circle & enter code ==>		
2-10 Where did you get the seeds for planting cocoa trees?	1 – own seed 2 – hybrid seed 3 – other farmer's seed	Circle & enter code; multiple entries ==>		
2-11 Did you sell any cocoa beans in the last twelve months?	1 – Yes 2 – No → Q2-16	Circle & enter code ==>		
2-12 When did you last sell cocoa beans?	Enter month and year =====>			
2-13 What type of cocoa beans did you sell?	1 – green/wet 2 – dried 3 – both	Circle & enter code ==>		
2-14 Where did you sell the cocoa beans?	1 – on the island 2 – in another island 3 – both	Circle & enter code ==>		
2-15 Please provide the quantity and value sold of cocoa beans in the last sale.				
Type of Cocoa Beans	Quantity Sold	Unit of Measure (enter code)	Average Price Per Unit of Measure Used	Total Value (enter in Vatu)
(1)	(2)	(3)	(4)	(5)
1 – Green/Wet				
2 – Dried				
Codes for Unit of Measure: 1 – kilogram 2 – bags/sacks 3 – basket 4 – other, specify				
2-16 Are there any other crops (except coconut, coffee, vanilla and pepper) growing currently or in the last 12 months in the cocoa trees sub-holding?	1 – Yes 2 – No → Q2-18	Circle & enter code ==>		
2-17 Enter the name and the total number of crops growing in the cocoa trees sub-holding				
Name of Crops Growing in the Cocoa Trees Sub-holding	Crop Code	Number of Plants/Trees/Shrubs		
		Currently Growing (as of day of visit)	Not Currently Growing but Grown/Planted in the last 12 months	
(1a)	(1b)	(2)	(3)	
2-18 Did you take a loan to finance the cocoa trees sub-holding(s) in the last 12 months?	1 – Yes 2 – No → Q2-20	Circle & enter code ==>		
2-19 Where did you take the loan?	1 – bank 2 – family/friends 3 – other, specify	Circle & enter code; multiple entries ==>		
2-20 Are you a member of a cocoa cooperative?	1 – Yes 2 – No	Circle & enter code ==>		

Go to the other form or next sample household.

VanACForm 3 – Coffee Trees Sub-Holding



Ministry of Finance  
National Statistics Office

Ministry of Agriculture, Quarantine,  
Forestry and Fisheries



**VANUATU AGRICULTURE CENSUS PHASE II**  
August 1, 2006 to July 31, 2007

**Part I – Geographic Identification**

Province:		Island:		Area Council:		EA:		HSN:	
Village Name: _____									
Name of Respondent: _____									
Date Completed:					Date Checked:				
Name of Manual Editor:					Date Edited:				

**Part II – Coffee Trees Sub-Holding Information**

2-1 How many parcels of land did you have in the coffee trees sub-holding in the last 12 months?				Enter the number of parcels =====>		
2-2 Please provide the location, area and tenure of the coffee trees sub-holding.						
Parcel Number	Location of the Parcel				Area <i>(enter in hectares of fraction of a hectare up to 2 decimal places)</i>	Tenure <i>(enter code)</i>
	Island and Area Council		Code			
(1)	(2a)		(2b)		(3)	(4)
Codes for the Tenure: 1 – Owned 2 – Rented 3 – Custom Used 4 – Used for free						
2-3 Please provide the details about the coffee trees growing in the sub-holding as of today.						
Parcel Number	Number of Trees Currently in the Parcel	Age of Trees	Method of Planting <i>(enter code)</i>	If codes "1 or 2" in col. 1, Spaces between Trees (in meters)		
				Rows	Columns	
(1)	(2)	(3)	(4)	(5a)	(5b)	
Codes for Method of Planting: 1 – triangle 2 – square/rectangle 3 – scattered						
2-4 Are there any coffee trees growing outside the sub-holding?			1 – Yes 2 – No → Q2-6		Circle & enter code =====>	
2-5 Please provide the number and age of coffee trees growing outside the sub-holding.						
Number	Age of Trees	Number	Age of Trees	Number	Age of Trees	
(1)	(2)	(1)	(2)	(1)	(2)	

**Part II – Coffee Trees Sub-Holding Information (continued)**

2-6 What are the types of shade available in the coffee trees sub-holding as of today?	1 – coconut trees 2 – glyricidia 3 – oak trees 4 – other planted/natural trees, specify 5 – none	Circle & enter code; multiple entries →		
2-7 Are the following existing in the coffee trees sub-holding as of today?	Enter: 1 – Yes or 2 – No → 1. Any weeds growing? 2. Any other crops growing? 3. Use fertilizer or pesticides?			
2-8 What variety of coffee trees did you grow in the sub-holding in the last twelve (12) months?	1 – arabica 2 – robusta 3 – both	Circle & enter code →		
2-9 Where did you get the seeds for planting coffee?	1 – own seed 2 – hybrid seed 3 – other farmer's seed	Circle & enter code; multiple entries →		
2-10 Did you sell any coffee beans in the last twelve months?	1 – Yes 2 – No → Q2-15	Circle & enter code →		
2-11 When did you last sell coffee beans?	Enter month and year →			
2-12 Where did you sell the coffee beans?	1 – agent in the village 2 – coffee factory 3 – both	Circle & enter code; →		
2-13 What type of coffee beans did you sell?	1 – green 2 – dried 3 – both	Circle & enter code →		
2-14 Please provide the quantity and value sold of coffee in the last sale.				
Type of Coffee Beans	Quantity Sold	Unit of Measure (enter code)	Average Price Per Unit of Measure Used	Total Value (in Vatu)
(1)	(2)	(3)	(4)	(5)
1 – Green				
2 – Dried				
Codes for Unit of Measure: 1 – kilogram 2 – bags/sacks 3 – basket 4 – other, specify				
2-15 Are there any other crops (except coconut, cocoa, vanilla and pepper) growing currently or in the last 12 months in the coffee trees sub-holding?	1 – Yes 2 – No → Q2-17	Circle & enter code →		
2-16 Enter the name and the total number of crops growing in the coffee trees sub-holding				
Name of Crops Growing in the Coffee Trees Sub-holding	Crop Code	Number of Plants/Trees/Shrubs		
		Currently Growing (as of day of visit)	Not Currently Growing but Grown/ Planted in the last 12 months	
(1a)	(1b)	(2)	(3)	
2-17 Did you take a loan to finance the coffee trees sub-holding(s) in the last 12 months?	1 – Yes 2 – No → Q2-19	Circle & enter code →		
2-18 Where did you take the loan?	1 – bank 2 – family/friends 3 – other, specify	Circle & enter code; multiple entries →		
2-19 Are you a member of a coffee cooperative?	1 – Yes 2 – No	Circle & enter code →		

Go to other form(s) or next sample household.

VanACForm 4 – Vanilla Plants Sub-Holding



Ministry of Finance  
National Statistics Office

Ministry of Agriculture, Quarantine,  
Forestry and Fisheries



**VANUATU AGRICULTURE CENSUS PHASE II**  
August 1, 2006 to July 31, 2007

**Part I – Geographic Identification**

Province:	Island:	Area Council:	EA:	HSN:
Village Name: _____				
Name of Respondent: _____				
Date Completed:			Date Checked:	
Name of Manual Editor:			Date Edited:	

**Part II – Vanilla Plants Sub-Holding Information**

2-1 How many parcels of land did you have in the vanilla plants sub-holding in the last 12 months?				Enter the number of parcels $\longrightarrow$		
2-2 Please provide the location, area and tenure of the vanilla plant sub-holding.						
Parcel Number	Location of the Parcel				Area <i>(enter in hectares of fraction of a hectare up to 2 decimal places)</i>	Tenure <i>(enter code)</i>
	Island and Area Council		Code			
(1)	(2a)		(2b)		(3)	(4)
Codes for the Tenure: 1 – Owned 2 – Rented 3 – Custom Used 4 – Used for free						
2-3 Please provide the details about the cocoa vanilla plants trees growing in the sub-holding as of today.						
Parcel Number	Number of Trees Currently in the Parcel	Age of Trees	Method of Planting <i>(enter code)</i>	If codes "1 or 2" in col. 1, Spaces between Trees <i>(in meters)</i>		
				Rows	Columns	
(1)	(2)	(3)	(4)	(5a)	(5b)	
Codes for Method of Planting: 1 – triangle 2 – square/rectangle 3 – scattered						
2-4 Are there any vanilla plants growing outside the sub-holding?			1 – Yes 2 – No $\rightarrow$ Q2-6		Circle & enter code $\longrightarrow$	
2-5 Please provide the number and age of vanilla plants growing outside the sub-holding.						
Number	Age of Plants	Number	Age of Plants	Number	Age of Plants	
(1)	(2)	(1)	(2)	(1)	(2)	

**Part II – Vanilla Plants Sub-Holding Information (continued)**

2-6 What are the types of shade available in the vanilla plants sub-holding as of today?		1 – coconut trees 2 – glyricidia 3 – other planted/natural trees, specify 4 – none	Circle & enter codes; multiple entries →	
2-7 Are the following existing in the vanilla plants sub-holding as of today?		Enter: 1 – Yes or 2 – No → 1. Any weeds growing? 2. Any other crops growing?		
2-8 Did you sell any vanilla beans in the last twelve months?		1 – Yes 2 – No → Q2-13	Circle & enter code →	
2-9 When did you last sell vanilla beans?		Enter month and year →		
2-10 Where did you sell these vanilla beans?		1 – on the island 2 – another island 3 – both	Circle & enter code →	
2-11 What type of vanilla beans did you sell?		1 – green 2 – cured 3 – both	Circle & enter code →	
2-12 Please provide the quantity and value sold of coffee in the last sale.				
Type of Coffee Beans	Quantity Sold	Unit of Measure (enter code)	Average Price Per Unit of Measure Used	Total Value (in Vatu)
(1)	(2)	(3)	(4)	(5)
1 – Green				
2 – Cured				
Codes for Unit of Measure: 1 – kilogram 2 – bags/sacks 3 – basket 4 – other, specify				
2-13 Are there any other crops (except coconut, cocoa, coffee, and pepper) growing currently or in the last 12 months in the vanilla plants sub-holding?		1 – Yes 2 – No → Q2-15	Circle & enter code →	
2-14 Enter the name and the total number of crops growing in the vanilla plants sub-holding.				
Name of Crops Growing in the Vanilla Plants Sub-holding (1a)	Crop Code (1b)	Number of Plants/Trees/Shrubs		
		Currently Growing (as of day of visit) (2)	Not Currently Growing but Grown/Planted in the last 12 months (3)	
2-15 Did you take a loan to finance the vanilla plants sub-holding(s) in the last 12 months?		1 – Yes 2 – No → Q2-17	Circle & enter code →	
2-16 Where did you take the loan?		1 – bank 2 – family/friends 3 – other, specify	Circle & enter code; multiple entries →	
2-17 Are you a member of an association of vanilla planters?		1 – Yes 2 – No	Circle & enter code →	

Go to the other form(s) or to the next sample household.

VanACForm 5 – Pepper Plants Sub-Holding



Ministry of Finance  
National Statistics Office

Ministry of Agriculture, Quarantine,  
Forestry and Fisheries



**VANUATU AGRICULTURE CENSUS PHASE II**  
August 1, 2006 to July 31, 2007

**Part I – Geographic Identification**

Province:		Island:		Area Council:		EA:		HSN:	
Village Name: _____									
Name of Respondent: _____									
Date Completed:					Date Checked:				
Name of Manual Editor:					Date Edited:				

**Part II – Pepper Plants Sub-Holding Information**

2-1 How many parcels of land did you have in the pepper plants sub-holding in the last 12 months?				Enter the number of parcels $\Rightarrow$		
2-2 Please provide the location, area and tenure of the pepper plants sub-holding.						
Parcel Number	Location of the Parcel				Area <i>(enter in hectares of fraction of a hectare up to 2 decimal places)</i>	Tenure <i>(enter code)</i>
	Island and Area Council		Code			
(1)	(2a)		(2b)		(3)	(4)
Codes for the Tenure: 1 – Owned 2 – Rented 3 – Custom Used 4 – Used for free						
2-3 Please provide the details about the pepper plants growing in the sub-holding as of today.						
Parcel Number	Number of Trees Currently in the Parcel	Age of Trees	Method of Planting <i>(enter code)</i>	If codes "1 or 2" in col. 1, Spaces between Trees (in meters)		
				Rows	Columns	
(1)	(2)	(3)	(4)	(5a)	(5b)	
Codes for Method of Planting: 1 – triangle 2 – square/rectangle 3 – scattered						
2-4 Are there any pepper plants growing outside the sub-holding?				1 – Yes		Circle & enter code $\Rightarrow$
				2 – No $\rightarrow$ Q2-6		
2-5 Please provide the number and age of pepper plants growing outside the sub-holding.						
Number	Age of Plants	Number	Age of Plants	Number	Age of Plants	
(1)	(2)	(1)	(2)	(1)	(2)	

**Part II – Pepper Plants Sub-Holding Information (continued)**

2-6 What are the types of shade available in the pepper plants sub-holding as of today?	1 – coconut trees 2 – glyricidia 3 – other planted/natural trees, specify 4 – none	<i>Circle &amp; enter cod, multiple entries</i> →	
2-7 Are the following existing in the pepper plants sub-holding as of today?	Enter: 1 – Yes or 2 – No → 1. Any weeds growing? 2. Any other crops growing?		
2-8 Did you sell any pepper seeds in the last twelve (12) months?	1 – Yes 2 – No → Q2-14	<i>Circle &amp; enter code</i> →	
2-9 When did you last sell pepper seeds?	Enter month and year →		
2-10 Where did you sell these pepper seeds?	1 – on the island 2 – in another island 3 – both	<i>Circle &amp; enter code;</i> →	
2-11 How much quantity of pepper seeds did you sell in the last sale?	Enter the quantity in kilograms →		
2-12 What was the average price per kilo of pepper seeds in the last sale?	Enter the average price/kilo →		
2-13 What was the total value of the last sale of pepper seeds?	Enter the value of the last sale →		
2-14 Are there any other crops (except coconut, cocoa, coffee and vanilla) growing currently or in the last 12 months in the pepper plants sub-holding?	1 – Yes 2 – No → Q2-16	<i>Circle &amp; enter code</i> →	
2-15 Enter the name and the total number of crops growing in the pepper plants sub-holding.			
Name of Crops Growing in the Pepper Plants Sub-holding (1a)	Crop Code (1b)	Number of Plants/Trees/Shrubs	
		Currently Growing (as of day of visit) (2)	Not Currently Growing but Grown/Planted in the last 12 months (3)
2-16 Are you a member of an association of pepper planters?	1 – Yes 2 – No	<i>Circle &amp; enter code</i> →	

*Go to the other form or to the next sample household.*





**Part II – Cattle Sub-Holding Information (continued)**

2-7 Where do you bring your cattle for grazing?		1 – within the homelot 2 – communal land 3 – neighbor's land 4 – other, specify		Circle & enter code(s); multiple entries →		
2-8 Please provide the <b>total</b> number of cattle kept by the household as of today.						
Kind of Cattle (1)		Number (2)	Kind of Cattle (1)		Number (2)	
11 – Calves, any cattle one year old & younger, either male or female			14 – Heifers, female 2.5 years old and younger without a calf			
12 – Bulls, breeding male more than one year old			15 – Cows, female more than 2.5 years old & has a calf			
13 – Steers, any castrated male more than one year old			16 – Other female cattle, more than 2.5 years old without a calf			
2-9 Do you share any of the cattle with other households as of today?			1 – Yes 2 – No → Q2-12		Circle & enter code →	
2-10 How many households are sharing the cattle?			Enter the number of households →			
2-11 Out of the <b>total kept</b> , how many cattle are shared with other households as of today?						
Kind of Cattle (1)		Number (2)	Kind of Cattle (1)		Number (2)	
11 – Calves, any cattle one year old & younger, either male or female			14 – Heifers, female 2.5 years old and younger without a calf			
12 – Bulls, breeding male more than one year old			15 – Cows, female more than 2.5 years old & has a calf			
13 – Steers, any castrated male more than one year old			16 – Other female cattle, more than 2.5 years old without a calf			
2-12 What are the different breeds of cattle do you have in the cattle sub-holding as of today?			1 – Charolais 2 – Brahman 3 – Limousine 4 – Illawara 5 – Simmental 6 – Angus 7 – Hereford 8 – Local breed		Multiple entries; Circle & enter code →	
2-13 Please provide the details about the number of cattle disposed in the last 12 months.						
Kind of Cattle (1)	Slaughtered		Sold Alive (3)	Given Away as Gifts/Used in Feasts (4)	Lost/Found Dead/Killed (5)	Other Means of Disposal (6)
	Consumed (2a)	Sold (2b)				
11 – Calves						
12 – Bulls						
13 – Steers						
14 – Heifers						
15 – Cows						
16 – Other female						
2-14 What kind of transport access was available in the cattle sub-holding/in your place in the last twelve (12) months?			1 – main road 2 – feeder road for 4-wheel drive vehicles 3 – sea		Multiple entries; Circle & enter code →	
2-15 Did you sell any cattle in the last twelve months? (please refer to Q2-13 col. 2b and 3 for the answer; no need to ask this question from the respondent)			1 – Yes 2 – No → next hhld.		Circle & enter code →	

**Part II – Cattle Sub-Holding Information (continued)**

<p>2-16 To whom did you sell the cattle in the last 12 months?</p>	<p>1 – commercial farmers for fattening                  2 – abattoir owners                  3 – butchery owners                  4 – neighbor/local people for wedding, feast, etc.  <i>Multiple entries; Circle &amp; enter code</i> =====&gt;</p>	
<p>2-17 What means did you take in transporting the cattle from the sub-holding to the buyer in the last twelve (12) months?</p>	<p>1 – walked and hired vehicle/boat in the nearest transport access                  2 – buyer got the cattle/provided transport                  3 – used own vehicle/animal-driven transport                  4 – other, specify  <i>Multiple entries; Circle &amp; enter code</i> =====&gt;</p>	
<p>2-18 When did you last sell the cattle?</p>	<p><i>Enter month and year</i> =====&gt;</p>	
<p>2-19 How many heads of cattle did you sell in the last sale?</p>	<p><i>Enter the number of heads</i> =====&gt;</p>	
<p>2-20 What was the total value of the last sale of cattle?</p>	<p><i>Enter the total value in vatu</i> =====&gt;</p>	
<p style="text-align: center;">Use this space for computation or for any explanations/remarks</p>		



Ministry of Finance  
National Statistics Office



Ministry of Agriculture, Quarantine,  
Forestry and Fisheries



**VANUATU AGRICULTURE CENSUS PHASE II**  
**Commercial Farm/Holding**

*Note: If you have questions concerning this form, please contact the National Statistics Office in this telephone number: 25614. After completing this form, please send it using a self-posted envelope through this address:*

National Statistics Office  
PMB 9019  
Port Vila, Vanuatu

**Part I – Geographic Identification**

Province:	Island:	Area Council:	EA:	FSN:
Village Name: _____				
Name of Farm Manager: _____				
Address: _____				
Telephone Number: _____				

**Part II. General Information about the Commercial Farm/Holding**

*Please provide the general information about the type of commercial farm that you operated and its legal status during the reference year (August 1, 2006 to July 31, 2007). If this reference year is different from your own reference period, please state this:*

<p><b>2.1 Type of Commercial Farm/Holding</b> <i>(A farm/holding is an economic unit of agricultural production under single management comprising of all livestock kept and all land used wholly or partly for agricultural production purposes, without regard to title, legal form or size.)</i></p> <p>1 – cash crop (coconut/cocoa/coffee/kava/vanilla/pepper) specify: _____</p> <p>2 – temporary crops (like banana, ginger, garlic, etc.) specify: _____</p> <p>3 – other permanent crops (like mango, pawpaw, etc.) specify: _____</p> <p>4 – forestry trees (like sandal wood, mahogany, etc.) specify: _____</p> <p>5 – cattle</p> <p>6 – other livestock/poultry (hogs, goats, chicken, etc.) specify: _____</p>	<p><i>If you have more than one type of commercial farm, circle the code(s) corresponding to these farms and enter these here -----&gt;</i></p> <p><i>This question accepts multiple entries.</i></p>	
<p><b>2.2 Legal Status of the Holder</b> <i>(A holder is the person who makes major decisions regarding resource use and exercises management control over the agricultural holding operation.)</i></p> <p>1 – Sole Proprietorship</p> <p>2 – Partnership</p> <p>3 – Corporation</p> <p>4 – Cooperative</p> <p>5 – Government institution</p> <p>6 – Other, specify</p>	<p><i>Circle the code corresponding to your legal status and enter the code here -----&gt;</i></p>	

### Part III. Average Employment – Regular/Permanent and Seasonal Workers

Please report the average number of persons employed in this farm during the reference year or according to your reference period. Provide separate number of Ni-van workers and Expatriates. The regular/permanent workers may be paid or unpaid. Paid workers include managers and executives, agricultural workers, other non-agricultural workers and seasonal workers who are getting their wages/salaries or any remuneration from the agricultural farm/holding. Seasonal workers are usually hired during planting or harvesting period. Unpaid workers include the holder or any agricultural or non-agricultural worker, whether related or not related to the holder, who are not receiving any wages/salaries or any remuneration from the agricultural farm/holding.

Type of Worker	Code	Total		Male		Female	
		Ni-Van	Expatriate	Ni-Van	Expatriate	Ni-Van	Expatriate
(1a)	(1b)	(2a)	(2b)	(3a)	(3b)	(4a)	(4b)
<b>A. Average Number of Paid Workers</b>							
1.1 Ave. No of managers & executives	<b>1</b>						
1.2 Ave. No. of agricultural workers	<b>2</b>						
1.3 Ave. No. of other non-agricultural paid workers	<b>3</b>						
1.4 Ave. No. of seasonal workers	<b>4</b>						
<b>B. Average Number of unpaid workers</b>	<b>5</b>						
<b>C. Average Total employed workers</b>							

### Part IV – Average Hours Worked and Compensation of Paid Employees

Please report the average hours worked and total compensation of workers during the reference year. The total compensation should be reported in vatu.

Type of Paid Worker	Code	Average Hours Worked per day	Value in Vatu			
			Total Compensation	Salaries & Wages	Vanuatu Provident Funds	Other Benefits
(1a)	(1b)	(2)	(3)	(4)	(5)	(6)
<b>A. Managers and Executives</b>	<b>1</b>					
1 – Male						
2 – Female						
<b>B. Agricultural workers</b>	<b>2</b>					
1 – Male						
2 – Female						
<b>C. Other non-agricultural workers</b>	<b>3</b>					
1 – Male						
2 – Female						
<b>D. Seasonal workers</b>	<b>4</b>					
1 – Male						
2 – Female						
<b>E. Total employed workers</b>						
1 – Male						
2 – Female						





**Part VII – Total Livestock and Value Sold during the reference year**

*If the type of commercial farm in Q2-1 is "cattle or other livestock farm" please report the following:*

6c-1 Report the total number of livestock as of the day of visit and the total number and value sold during the reference period.					
Type of Livestock	Circle Code	Total Number in the holding as of today	Sold Cattle from Aug. 1, 2006 to July 31, 2007		Total Number of Acquired from Aug. 1, 2006 to July 31, 2007
			Total Number	Total Value Sold (in vatu)	
(1a)	(1b)	(2)	(3a)	(3b)	(4)
<b>Cattle</b>	<b>10</b>				
Calves, any cattle one year old & younger, either male or female	<b>11</b>				
Bulls, breeding male more than one year old	<b>12</b>				
Steers, any castrated male more than 1 year old	<b>13</b>				
Heifers, female 2.5 years old and younger without a calf	<b>14</b>				
Cows, female more than 2.5 years old & has a calf	<b>15</b>				
Other female cattle, more than 2.5 years old without a calf	<b>16</b>				
<b>Pigs</b>	<b>20</b>				
Breeding boars	<b>21</b>				
Breeding sows	<b>22</b>				
Other kinds of pigs	<b>23</b>				
<b>Sheep</b>	<b>30</b>				
<b>Goat</b>	<b>40</b>				
<b>Other livestock, specify</b>	<b>50</b>				
<b>Chicken</b>	<b>60</b>				
Broiler	<b>61</b>				
Layers	<b>62</b>				
Other Poultry, specify	<b>70</b>				
SPACES FOR REMARKS AND COMPUTATION					



## Part VII - Revenues during the reference year

Please report here the Gross Revenues of your commercial farm during the reference year.

Type of Revenue (1a)	Circle Code (1b)	Total Value in Vatu (2)
A. Agricultural crops sold to domestic markets/traders	01	
B. Agricultural by-products sold to domestic markets/traders	02	
C. Livestock sold to domestic markets/traders/commercial farmers/abattoir owners/butchery owners/other consumers	03	
D. Forest products (non-food crops) sold to domestic market/traders/consumers	04	
E. Agricultural services rendered to other farms (sum of a and b)		
a) operation of irrigation system	05	
b) other agricultural services such as chemical weed control, pest and disease control, plowing, planting, harvesting, threshing, shelling and drying of agricultural products, etc.	06	
F. Forestry and logging services	07	
G. Non-agricultural services done to other farms (sum of a to c)		
a) rental (sum of 1 to 3)		
1) land	08	
2) buildings/spaces for business use	09	
3) other rental income	10	
b) storage and warehousing	11	
c) other non-agricultural services	12	
H. Other revenue not included above, specify	13	
I. Total revenues (sum of A to H)		
SPACES FOR REMARKS AND COMPUTATION		

**Part VIII – Cost of Operation during the reference year**

*Please report the total cost of operation incurred by this commercial farm during the reference year.*

Type of Cost (1a)	Circle Code (1b)	Total Value in Vatu (2)
A. Seeds and/or seedlings purchased	01	
B. All young livestock bought/purchased	02	
C. Materials and supplies such as fertilizers, pesticides, feeds, veterinary supplies, lumber and other hardware materials, etc.	03	
D. Fuels, lubricants, oils and other of the same kind	04	
E. Electricity	05	
F. Water	06	
G. Agricultural services done by others (sum of a to c)		
a) plowing, planting, harvesting, threshing, shelling and drying of agricultural products	07	
b) agricultural research	08	
c) other agricultural services such as chemical weed control, pest and disease control, plowing, , etc.	09	
H. Forestry and logging services done by others	10	
I. Non-agricultural services done by others (sum of a to c)		
a) rental expenses (sum of 1 to 3)		
1) agricultural and non-agricultural lands	11	
2) buildings/spaces for business use	12	
3) other rental expenses	13	
b) storage and warehousing	14	
c) other non-agricultural services	15	
J. Interest expense from banks and financial institutions	16	
K. Indirect taxes incidental to the production and sale of goods and services chargeable as expenses including net value added tax, import duties, business license/permit, real estate tax and other local taxes	17	
L. Insurance	18	
M. Marketing cost of selling products (promotion, etc.)	19	
N. Depreciation (capital expenditures)	20	
O. Other expenses not included above, specify	21	
P. Total expenses (sum of A to K)		
SPACES FOR REMARKS AND COMPUTATION		

**Part VIII – Fixed Assets and Capital Expenditures during the reference year**

*Please enter here the fixed assets and capital expenditures that you used for your commercial farm during the reference year.*

Type of Fixed Assets	Circle Code	Book value (in vatu) of fixed assets as of _____ _____	Cost (in vatu) of new fixed assets acquired during the reference year	Cost (in vatu) of fixed assets produced on own account during the reference year	Depreciation (in vatu) of fixed assets incl. losses/damages during the reference year	Cost (in vatu) of major alterations and improvements on fixed assets during the reference year	Total book value (in vatu) of Fixed Assets as of _____ _____
(1a)	(1b)	(2)	(3)	(4)	(5)	(6)	(7)
A. Agricultural land	<b>01</b>						
B. Non-agricultural land	<b>02</b>						
C. Livestock breeders	<b>03</b>						
D. Permanent crops/ orchard development/ timber trees	<b>04</b>						
E. Buildings, other structures, land improvement	<b>05</b>						
F. Transport equipment	<b>06</b>						
G. Machinery and other equipment including furniture and fixtures	<b>07</b>						
H. IT Software	<b>08</b>						
I. Capitalized wages	<b>09</b>						
J. Other fixed assets, specify	<b>10</b>						
K. Total (sum of A to J)							



**VANUATU AGRICULTURE CENSUS PHASE II**  
August 1, 2006 to July 31, 2007

**Part I – Geographic Identification**

Province:	Island:	Area Council:	EA:	HSN:	Village:
Name of Agricultural Holder: _____ Sex: 1 – Male 2 – Female Age: _____					
Name of Respondent: _____ Date Completed: _____ Date Checked: _____					

**Part II – Household Agricultural Activities during the last twelve months (June 1, 2006 to May 31, 2007)**

Type of Agricultural Activity	Were you or your household engaged in: 1 – Y 2 – N (enter code)	Type of management (enter code)	If code "2 or 3" in col. 3, Number of households involved	Number of trees/plants or heads of cattle	If Code "1" in col. 2, Name of Household Member mainly responsible for the activity (Enter Surname, Given Name)	Sex 1 M 2 F (code only)	Age as of last birthday (8)	Highest Education Completed (enter code)
(1)	(2)	(3)	(4)	(5)	(6)	(7)	(8)	(9)
01 Crop gardening								
02 Kava sub-holding			5					
03 Coconut sub-holding								
04 Cocoa sub-holding								
05 Coffee sub-holding								
06 Vanilla sub-holding								
07 Pepper sub-holding								
08 Cattle sub-holding								
09 Other livestock keeping								
10 Household fishing								
11 Household forestry-related activity								

Codes for Type of Management: 1 single (individual/household)  
2 jointly by 2 or more individuals/households  
3 clan/tribe/community  
4 other, specify

Codes for Highest Education Completed: 0 no education  
1 primary education  
2 secondary education  
3 post secondary education  
4 university education

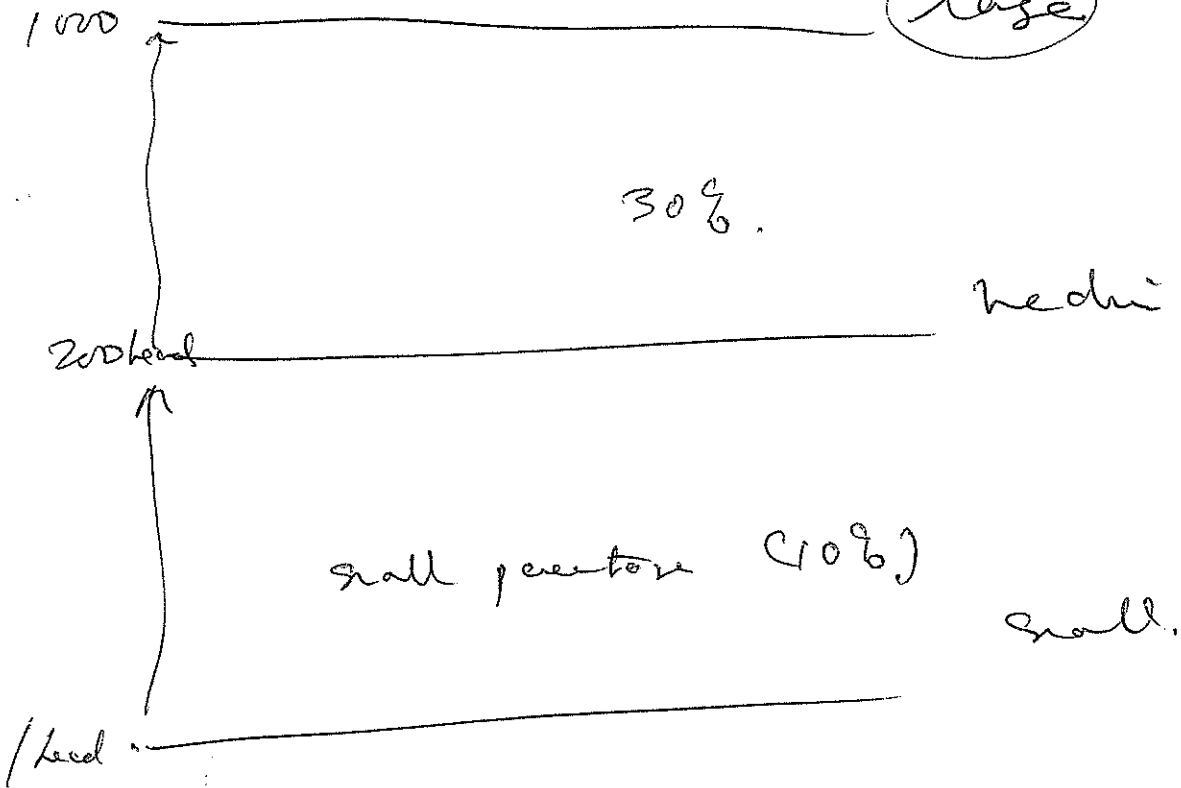




# Sampling

100% sample

base



2276 hrs with Keras

$$30,000 \times \frac{6}{10}$$

21,600  
10%

AGICUDA. centers.

Access also  
collected at 8.

1,416

